

## Rules for use of the Conservation Area

- Check the sign board for permitted uses.
- Promote safe and responsible trail use.
- Be courteous and share the trail with other users.
- Stay on the marked trail and don't create new trails.
- Carry litter out with you.
- Park only in designated areas.
- Dogs must be kept on a leash no longer than 2 metres (6 feet). Clean up after your pet.
  
- **Horses and off-road vehicles are PROHIBITED**
  
- Do not injure, damage, or remove any plant, animal, or structure.
- Fires are only permitted in the provided receptacles
- Hunting and camping are **prohibited**
- Property is closed to visitors between dusk and dawn.
- Please report vandalism and incidents to the ABCA.

The ecosystems at Parkhill Conservation Area (CA) provide habitat for a broad range of species. The extensive forests are mostly maple, hickory, and ash trees, with a few coniferous areas scattered throughout. These are some of the largest forests in Middlesex County. In spring, the abundant wildflowers provide an array of colours and smells to delight the senses. Within the park there are also a few marshy areas with cattails and rushes.

The animal life is no less varied in Parkhill CA. Most are small animals, such as rabbits, squirrels, and foxes. Every once in a while, however, a deer may be seen. The flying wildlife is also plentiful. We suggest a guidebook and binoculars if you are interested in seeing the birds that reside here. The reservoir is home to many types of fish, with the main ones being bass, catfish, carp, and pike. As with all conservation lands, we ask that you release all out-of-season fish.

## Take Only Pictures, Leave Only Footprints

Welcome to the Parkhill Conservation Area. Please enjoy your visit and please respect the area so others may enjoy it also. If you are interested in observing the birds and wildlife, the best time to see animals is early morning or late evening. Please observe wildlife from a distance and let them go about their activities— you're visiting their home.

The Parkhill Dam was constructed in 1969 to help control flooding in the Klondyke area downstream. The large reservoir is ideal for many water sports such as canoeing, windsurfing, and fishing. The shore bound activities are also varied, with many trails and an activity centre. Camping is also available at the Great Canadian Hideaway (1-800-539-5226).

If you take Highway # 81 north, you come to a scenic lookout overlooking the reservoir. Also at this site is our Commemorative Woods. If you would like to have a tree planted to commemorate an occasion, contact the ABCA office.

The ABCA owns 9,000 acres of land for environmental purposes. To learn more about these islands of nature, visit the ABCA office or website.

**CREATING AWARENESS  
TAKING ACTION**

# Parkhill Conservation Area



AUSABLE BAYFIELD  
CONSERVATION  
AUTHORITY

**32910 Centre Road  
Parkhill, ON**

AUSABLE  
BAYFIELD  
CONSERVATION  
AUTHORITY

**71108 Morrison Line  
Exeter, ON  
NOM 1S5**




**Tel: (519) 235-2610  
Toll-Free: 1-888-286-2610  
Fax: (519) 235-1963  
www.abca.on.ca**




AUSABLE BAYFIELD  
CONSERVATION  
AUTHORITY

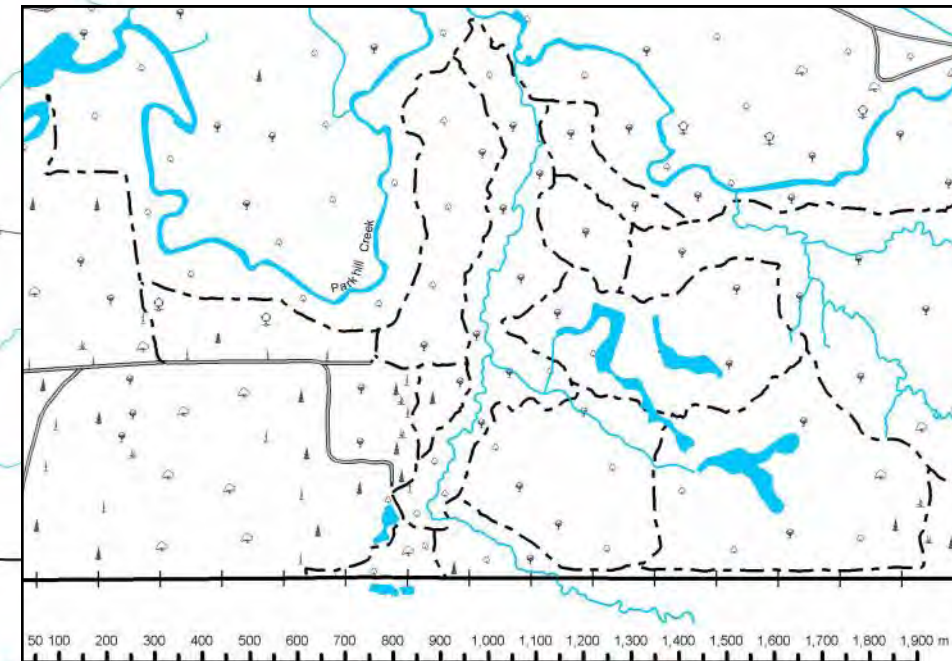
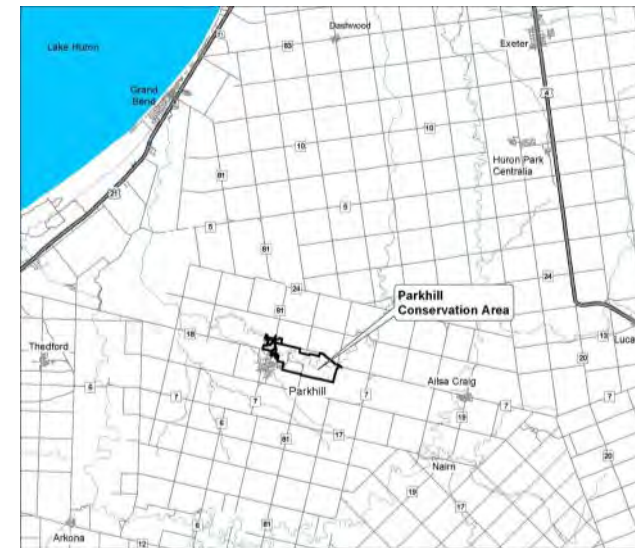
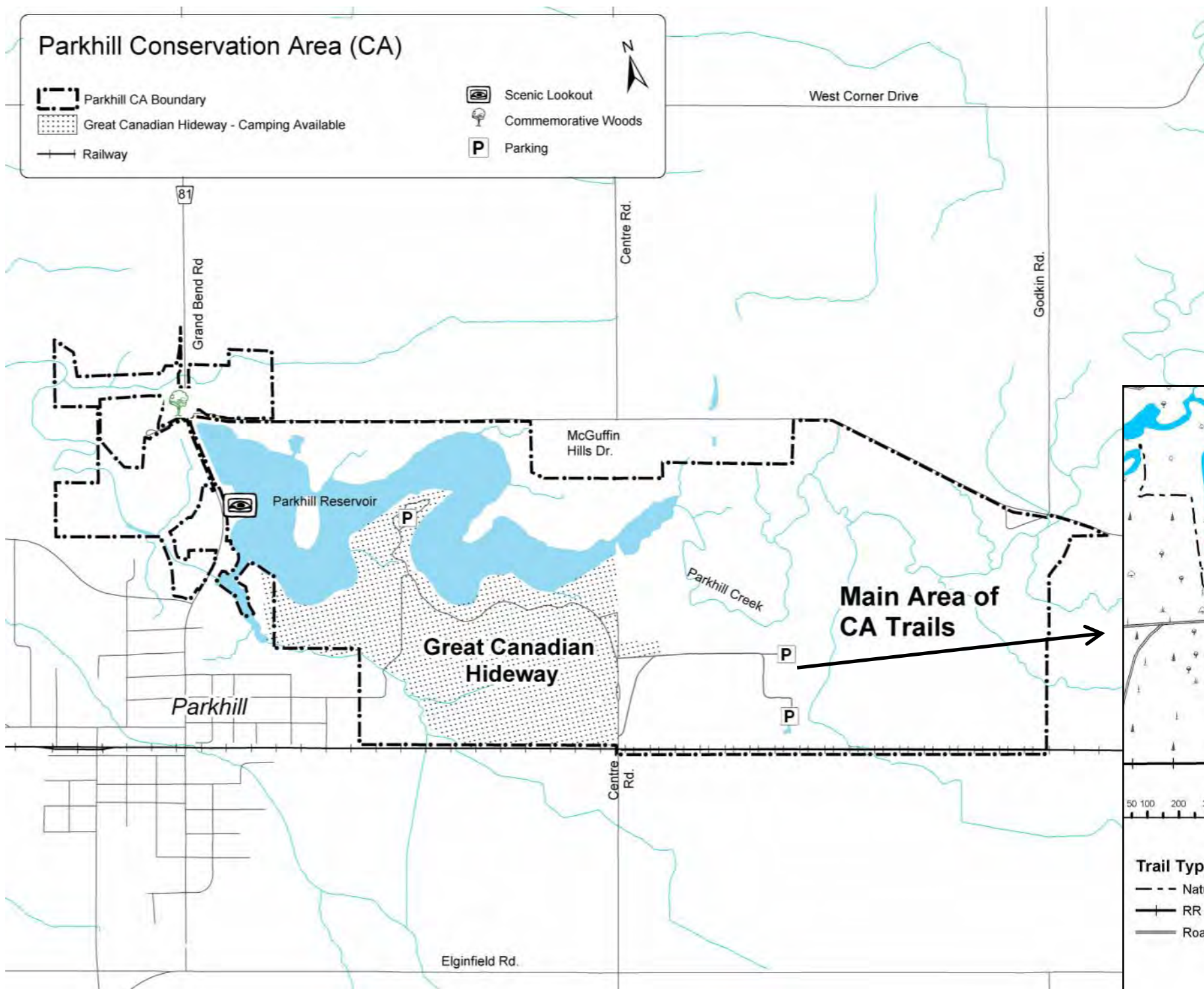
Please help us support this area.  
Donations can be made at the  
donation box. Cheques can be  
mailed to the ABCA office.

The ABCA provides tax re-  
ceipts for contributions over  
\$20.

# Parkhill Conservation Area (CA)

-  Parkhill CA Boundary
-  Great Canadian Highway - Camping Available
-  Railway

-  Scenic Lookout
-  Commemorative Woods
-  Parking



- | Trail Type  |  | Vegetation Type  |   |
|---|--|--|---|
|  Natural |  RR bed |  Brush and Alder  |  Maple/Beech     |
|  Roadway |  |  Grass and Meadow |  Other Conifer   |
|   |  |  Lowland Hardwood |  Pine            |
|   |  |  |  Upland Hardwood |